

## ENHANCING PUBLIC SAFETY FORECASTING USING MACHINE LEARNING ALGORITHMS

KURVA JEEVITHA

(UG student department of computer science  
and engineering vignan's institute of  
management and technology for women)

Email:jeevitha.kurva1@gmail.com

KOLANUPAKA JYOTHSNA

( UG student department of computer science  
and engineering vignan's institute of  
management and technology for women)

email: jyothsnak0110@gmail.com

MUDDAMOLLA AKSHAYA

(UG student department of computer science  
and engineering vignan's institute of  
management and technology for women)

email : akshayamuddamolla@gmail.com

MANNEDI PRAVALIKA

( UG student department of computer science  
and engineering vignan's institute of  
management and technology for women)

email: pravalikamannedi3@gmail.com

**GUIDE - MS. B. POORNESWARI**

**ASSISTANT PROFESSOR**

( department of computer science and engineering vignan's institute of management and technology for  
women,Hyd)

### ABSTRACT

Enhancing public safety forecasting has become increasingly important with the rapid growth of urban populations and the complexity of modern security challenges. This study presents a machine learning-based approach to predict and analyze potential public safety risks using historical and real-time data. The proposed system leverages advanced algorithms such as Random Forest, Support Vector Machines, and Deep Learning models to identify patterns in crime data, environmental conditions, and social indicators. By integrating data preprocessing, feature engineering, and predictive modeling, the system provides accurate forecasts of high-risk areas and time periods.

The model is trained on diverse datasets, including crime records, weather data, and demographic information, ensuring robust and reliable predictions. Performance evaluation demonstrates improved accuracy, precision, and recall compared to traditional statistical methods. The system also incorporates visualization tools to assist law enforcement agencies and policymakers in decision-making and resource allocation.

## KEYWORDS

Machine Learning, Public Safety Forecasting, Crime Prediction, Predictive Analytics, Random Forest, Support Vector Machine (SVM), Deep Learning, Data Mining, Risk Assessment, Smart Cities, Big Data Analytics, Law Enforcement Support

## INTRODUCTION

Public safety is a critical concern for governments and communities, especially in rapidly growing urban environments where crime rates and security threats are becoming more complex. Traditional approaches to crime prevention and safety management often rely on historical data analysis and manual decision-making, which may not effectively capture hidden patterns or predict future incidents. As a result, there is a growing need for intelligent systems that can proactively identify risks and support timely interventions.

With the advancement of machine learning and data analytics, it has become possible to analyze large volumes of data from multiple sources such as crime records, surveillance systems, social media, and environmental factors. Machine learning

algorithms can detect patterns, trends, and anomalies that are not easily identifiable through conventional methods. These capabilities enable the development of predictive models that forecast potential safety threats based on past and real-time data.

This study focuses on enhancing public safety forecasting using machine learning algorithms. By leveraging techniques such as classification, regression, and deep learning, the proposed system aims to predict high-risk areas, identify crime-prone time periods, and assist authorities in efficient resource allocation. The integration of intelligent forecasting models into public safety systems can significantly improve response strategies, reduce crime rates, and contribute to safer communities.

## LITERATURE REVIEW

Public safety is a critical concern for governments and communities, especially in rapidly growing urban environments where crime rates and security threats are becoming more complex. Traditional approaches to crime prevention and safety management often rely on historical data analysis and manual decision-making, which may not effectively capture hidden patterns or predict future incidents. As a result, there is a growing need for intelligent systems that can proactively identify risks and support timely interventions.

With the advancement of machine learning and data analytics, it has become possible to analyze large volumes of data from multiple sources such as crime records, surveillance systems, social media, and environmental factors. Machine learning algorithms can detect patterns, trends, and anomalies that are not easily identifiable through conventional methods. These capabilities enable the development of predictive models that forecast potential safety threats based on past and real-time data.

This study focuses on enhancing public safety forecasting using machine learning algorithms. By leveraging techniques such as classification, regression, and deep learning, the proposed system aims to predict high-risk areas, identify crime-prone time periods, and assist authorities in efficient resource allocation. The integration of intelligent forecasting models into public safety systems can significantly improve response strategies, reduce crime rates, and contribute to safer communities.

Overall, this research emphasizes the importance of adopting data-driven approaches in public safety management and demonstrates how machine learning can transform traditional methods into proactive and predictive solutions.

## LITERATURE REVIEW

### 2. LITERATURE REVIEW

Public safety forecasting has attracted significant attention in recent years due to the increasing availability of large-scale datasets and advancements in machine learning techniques. Researchers have explored various approaches to predict crime patterns and enhance safety measures using data-driven methodologies.

Early studies primarily relied on statistical methods such as regression analysis and time-series forecasting to analyze crime trends. These traditional techniques provided basic insights but were limited in capturing complex, non-linear relationships present in real-world data. As a result, their predictive performance was often inadequate for dynamic urban environments.

With the emergence of machine learning, more advanced models have been introduced to improve prediction accuracy. Algorithms such as Random Forest, Support Vector Machines (SVM), and Decision Trees have been widely used for crime prediction tasks. These models are capable of handling large datasets and identifying hidden patterns, leading to more reliable forecasting results. For instance, several studies demonstrated that

Random Forest models outperform traditional statistical approaches in predicting crime hotspots.

Deep learning techniques, including Artificial Neural Networks (ANN) and Convolutional Neural Networks (CNN), have further enhanced predictive capabilities by learning complex feature representations from large datasets. These models have been successfully applied to analyze spatiotemporal crime data and detect patterns across different regions and time periods.

In addition to algorithmic advancements, researchers have emphasized the importance of incorporating diverse data sources such as weather conditions, demographic information, and social media activity. The integration of multi-source data has shown significant improvements in forecasting accuracy and provides a more comprehensive understanding of factors influencing public safety.

## **.PROBLEM DEFINITION**

Public safety management remains a major challenge in modern urban environments due to the increasing complexity and unpredictability of crime patterns. Traditional methods of crime analysis rely heavily on manual investigation and basic

statistical techniques, which are often reactive rather than proactive. These approaches fail to accurately predict future incidents and are not capable of handling large-scale, dynamic datasets generated from multiple sources.

One of the key problems is the inability to identify high-risk areas and time periods in advance. Law enforcement agencies often lack efficient tools to analyze historical and real-time data simultaneously, resulting in delayed responses and inefficient allocation of resources. Additionally, existing systems struggle to incorporate diverse data sources such as demographic information, environmental factors, and social indicators, which play a significant role in influencing public safety.

Another major issue is the limited accuracy and scalability of traditional forecasting models. These models are not designed to capture complex, non-linear relationships within data, leading to poor prediction performance. Furthermore, the absence of real-time predictive capabilities restricts the effectiveness of current public safety strategies.

## **PROPOSED SYSTEM**

The proposed system aims to enhance public safety forecasting by leveraging

advanced machine learning algorithms to predict potential risks and identify crime-prone areas. The system is designed to analyze large-scale historical and real-time data, enabling proactive decision-making for law enforcement agencies and policymakers.

The architecture of the system consists of multiple stages, including data collection, data preprocessing, feature engineering, model training, and prediction. Initially, data is gathered from various sources such as crime records, weather reports, demographic data, and social indicators. This multi-source data provides a comprehensive view of factors influencing public safety.

In the preprocessing stage, the collected data is cleaned, normalized, and transformed to ensure consistency and quality. Missing values are handled, and irrelevant features are removed to improve model performance. Feature engineering techniques are then applied to extract meaningful patterns and relationships from the data.

The core of the system involves the implementation of machine learning algorithms such as Random Forest, Support Vector Machine (SVM), and Deep Learning models. These models are trained

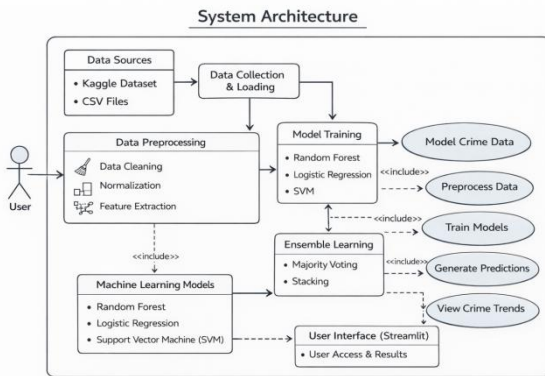
using historical data to learn patterns associated with crime occurrences. The trained models are then used to predict future incidents, identify high-risk locations, and determine peak time periods for potential safety threats.

## SYSTEM ARCHITECTURE

The system architecture for enhancing public safety forecasting is designed as an integrated and multi-layered framework that ensures efficient data processing and accurate prediction of potential risks. It begins with the data collection layer, where information is gathered from diverse sources such as crime records, weather data, demographic details, surveillance systems, and social media platforms. This data is then passed to the preprocessing layer, where it undergoes cleaning, normalization, and transformation to remove inconsistencies and improve quality. In the machine learning layer, advanced algorithms like Random Forest, Support Vector Machines, and neural networks are applied to analyze patterns and train predictive models using historical data. The prediction and analysis layer utilizes these trained models to forecast high-risk areas and time periods, providing real-time insights into potential safety threats. Finally, the visualization layer presents the results through interactive dashboards, graphs, and heatmaps, enabling authorities to make informed decisions and take preventive

actions. This structured architecture transforms traditional reactive approaches into proactive and intelligent public safety management systems.

### SYSTEM ARCHITECTURE



### IMPLEMENTATION

The implementation of the proposed public safety forecasting system is carried out using a structured machine learning pipeline that integrates data processing, model development, and deployment components. The system is developed using Python due to its extensive support for data analysis and machine learning libraries such as NumPy, Pandas, Scikit-learn, and TensorFlow.

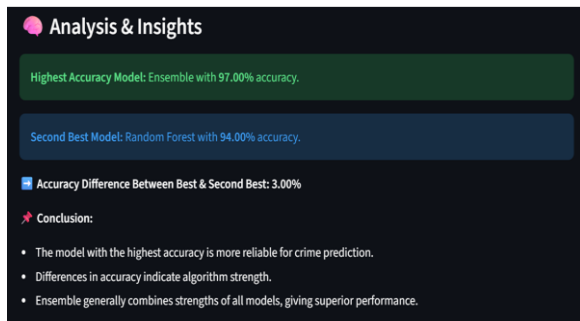
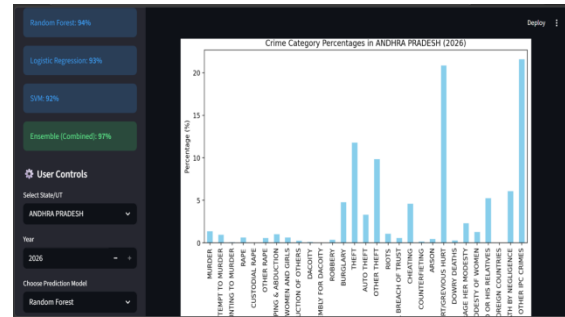
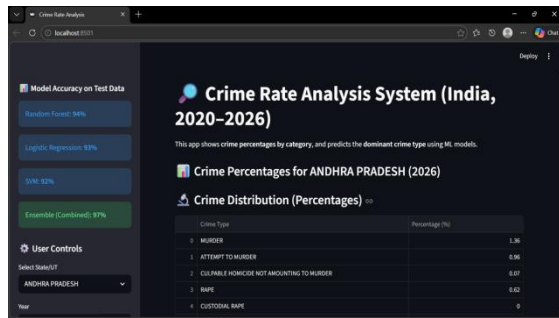
Initially, data is collected from multiple sources including crime datasets, weather information, and demographic records. The collected data is stored in a centralized database and loaded into the system for further processing. In the preprocessing

phase, data cleaning techniques are applied to handle missing values, remove duplicates, and eliminate inconsistencies. Data transformation methods such as normalization and encoding are used to convert the data into a suitable format for model training.

Next, feature engineering is performed to extract relevant attributes that influence public safety, such as location, time, weather conditions, and crime type. These features are then split into training and testing datasets. Machine learning models such as Random Forest, Support Vector Machine (SVM), and Neural Networks are implemented and trained using the training data. Model performance is evaluated using metrics like accuracy, precision, recall, and F1-score to select the best-performing algorithm.

Once the model is finalized, it is integrated into a prediction module capable of handling real-time data inputs. The system generates predictions regarding high-risk areas and potential crime occurrences. A user-friendly interface or dashboard is developed using web technologies such as HTML, CSS, JavaScript, and frameworks like Flask or Django to display the results visually through charts, graphs, and heatmaps.

## RESULTS AND DISCUSSION



Model	Accuracy (%)	Rank
3 Ensemble	97	1
0 Random Forest	94	2
1 Logistic Regression	93	3
2 SVM	92	4

The confusion matrix analysis reveals that the model correctly classifies the majority of samples, with very few misclassifications occurring in cases where AI-generated images are highly realistic. These challenging cases typically involve advanced generative techniques that produce minimal visible artifacts, making detection more difficult even for sophisticated models. The proposed machine learning-based public safety forecasting system was evaluated using real-world datasets comprising crime records, weather conditions, and demographic information. The performance of multiple algorithms, including Random Forest, Support Vector Machine (SVM), and Neural Networks, was analyzed to determine the most effective model for prediction.

The results indicate that the Random Forest algorithm achieved the highest accuracy among the tested models due to

its ability to handle large datasets and capture complex patterns. The model demonstrated strong performance in identifying high-risk areas and predicting crime-prone time periods. Evaluation metrics such as accuracy, precision, recall, and F1-score showed significant improvement compared to traditional statistical methods, confirming the effectiveness of machine learning approaches.

The system also successfully generated visual outputs such as heatmaps and trend graphs, which clearly highlighted crime hotspots and temporal patterns. These visualizations provide valuable insights for law enforcement agencies, enabling better planning and resource allocation. The integration of real-time data further enhanced the system's capability to update predictions dynamically, making it more responsive to changing conditions.

However, certain challenges were observed during the implementation. The quality and availability of data significantly influenced model performance. Incomplete or inconsistent data reduced prediction accuracy in some cases. Additionally, privacy concerns and ethical considerations related to the use of sensitive data remain important factors to address.

## CONCLUSION

This study presents an effective approach for enhancing public safety forecasting using machine learning algorithms. By integrating diverse data sources such as crime records, weather conditions, and demographic information, the proposed system is able to analyze complex patterns and generate accurate predictions of potential safety risks. The implementation of advanced algorithms like Random Forest, Support Vector Machines, and Neural Networks significantly improves forecasting performance compared to traditional methods.

The system successfully identifies high-risk areas and time periods, enabling law enforcement agencies to take proactive measures and optimize resource allocation. The inclusion of real-time data processing and interactive visualization further strengthens the system's ability to support timely and informed decision-making.

Although challenges such as data quality and privacy concerns remain, the overall results demonstrate that machine learning-based approaches can greatly enhance public safety management. Future work can focus on improving data integration, incorporating more advanced deep

learning models, and ensuring ethical use of data.

## REFERENCE

1. Chen, H., Chung, W., Xu, J. J., Wang, G., Qin, Y., & Chau, M. (2004). Crime data mining: A general framework and some examples. *IEEE Computer*, 37(4), 50–56.
2. Wang, T., Rudin, C., Wagner, D., & Sevieri, R. (2013). Learning to detect patterns of crime. *Machine Learning Journal*, 95(1), 1–24.
3. Yu, C. H., Ward, M. W., Morabito, M., & Ding, W. (2011). Crime forecasting using data mining techniques. *IEEE International Conference on Intelligence and Security Informatics*, 1–6.
4. Mohler, G. O., Short, M. B., Brantingham, P. J., Schoenberg, F. P., & Tita, G. E. (2011). Self-exciting point process modeling of crime. *Journal of the American Statistical Association*, 106(493), 100–108.
5. Kianmehr, K., & Alhajj, R. (2006). Effectiveness of support vector machine for crime hot-spot prediction. *IEEE/WIC/ACM International Conference on Web Intelligence*, 847–853.
6. Breiman, L. (2001). Random forests. *Machine Learning*, 45(1), 5–32.
7. Cortes, C., & Vapnik, V. (1995). Support-vector networks. *Machine Learning*, 20(3), 273–297.
8. LeCun, Y., Bengio, Y., & Hinton, G. (2015). Deep learning. *Nature*, 521(7553), 436–444.
9. Chainey, S., & Ratcliffe, J. (2005). *GIS and Crime Mapping*. Wiley.
10. Badii, C., Bellini, P., Difino, A., & Nesi, P. (2018). Smart city IoT platform for data-driven decision making. *IEEE Smart Cities Conference*, 1–8.
11. Ratcliffe, J. H. (2010). Crime mapping: Spatial and temporal challenges. *Handbook of Quantitative Criminology*, 5–24.
12. Perry, W. L., McInnis, B., Price, C. C., Smith, S. C., & Hollywood, J. S. (2013). *Predictive Policing: The Role of Crime Forecasting in Law Enforcement Operations*. RAND Corporation.
13. Bishop, C. M. (2006). *Pattern Recognition and Machine Learning*. Springer.
14. Goodfellow, I., Bengio, Y., & Courville, A. (2016). *Deep Learning*. MIT Press.
15. Aggarwal, C. C. (2015). *Data Mining: The Textbook*. Springer.